

How to look for flood spots in Ho Chi Minh City on the phone

You can view flooded spots and citywide traffic conditions on your phone with the UDI Maps app

To assist users to look up flooded spots right on their phones, UDI Maps has been launched to meet the needs of flooding lookup in Ho Chi Minh City. This is a two-way portal between managers and users about flooding in many locations in the city.

If you want to see the flooding point in Ho Chi Minh City to avoid, please take a look at the steps below to find out which places are flooded and away from that location.

1. See the location of traffic lights on your phone
2. Summary of fines for violations against traffic conditions of motorbikes and cars
3. Top app to help you safer when driving

See the flooding point in Ho Chi Minh City with UDI Maps

1. Download UDI Maps for iOS
2. Download UDI Maps for Android

Step 1: To see the flooded point of Ho Chi Minh City, first download the UDI Maps application suitable for your operating system above. Then boot up and allow UDI Maps to access your location, then you can turn on notifications to receive information about flood spots on UDI Maps.

Q Tìm

Cho phép "UDI Maps" truy cập vị trí của bạn?

This application requires location services to send the flood position



Cho phép khi dùng ứng dụng
Quantrimang
Cho phép một lần

Từ chối



Google


Tìm đường


Hiện trang


Gửi thông tin


Dự báo ngập


Danh mục



Step 2: You can then search for the area of ??interest, or simply click on the Status section. You will see the entire location flooded notification and weather on the map.

Viettel 08:51 99%

Quản lý đường

Quản lý đường

Quận 1
Hồ Chí Minh, Việt Nam

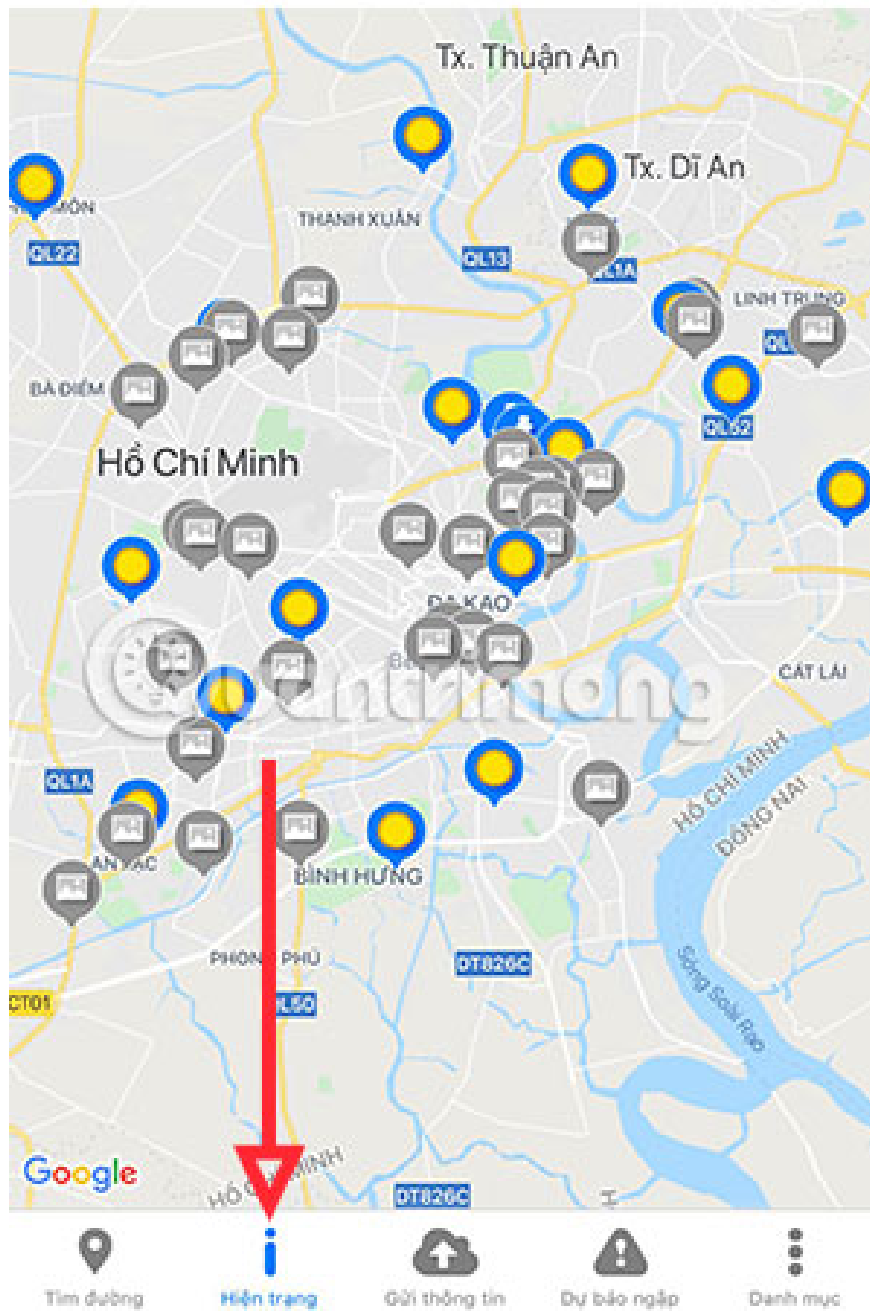
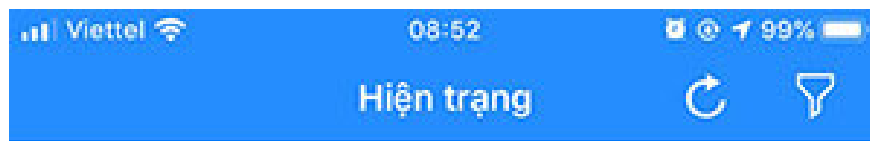
Quảng Ngãi
Việt Nam

Quách Điêu
Bình Chánh, Hồ Chí Minh, Việt Nam

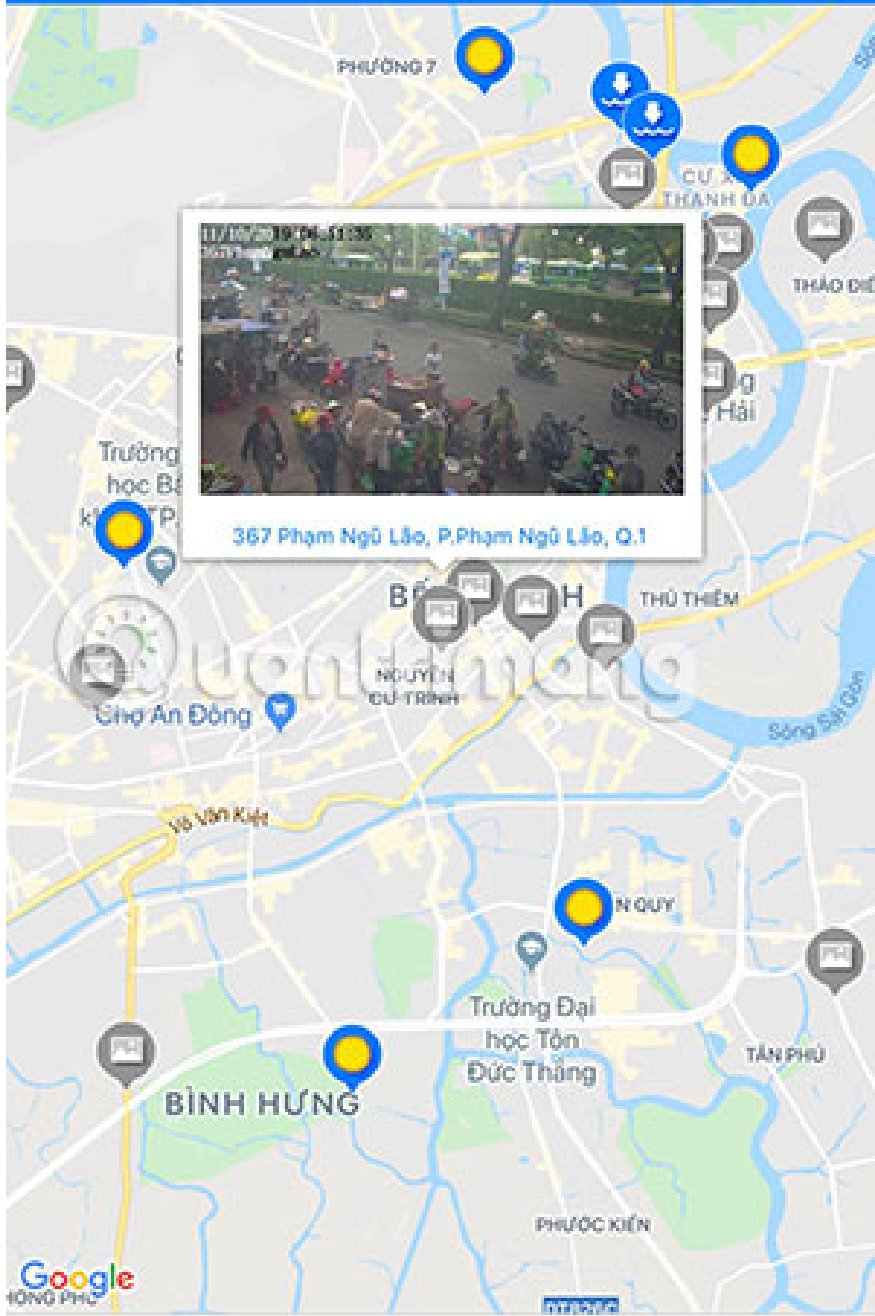
Quang Trung
Gò Vấp, Hồ Chí Minh, Việt Nam

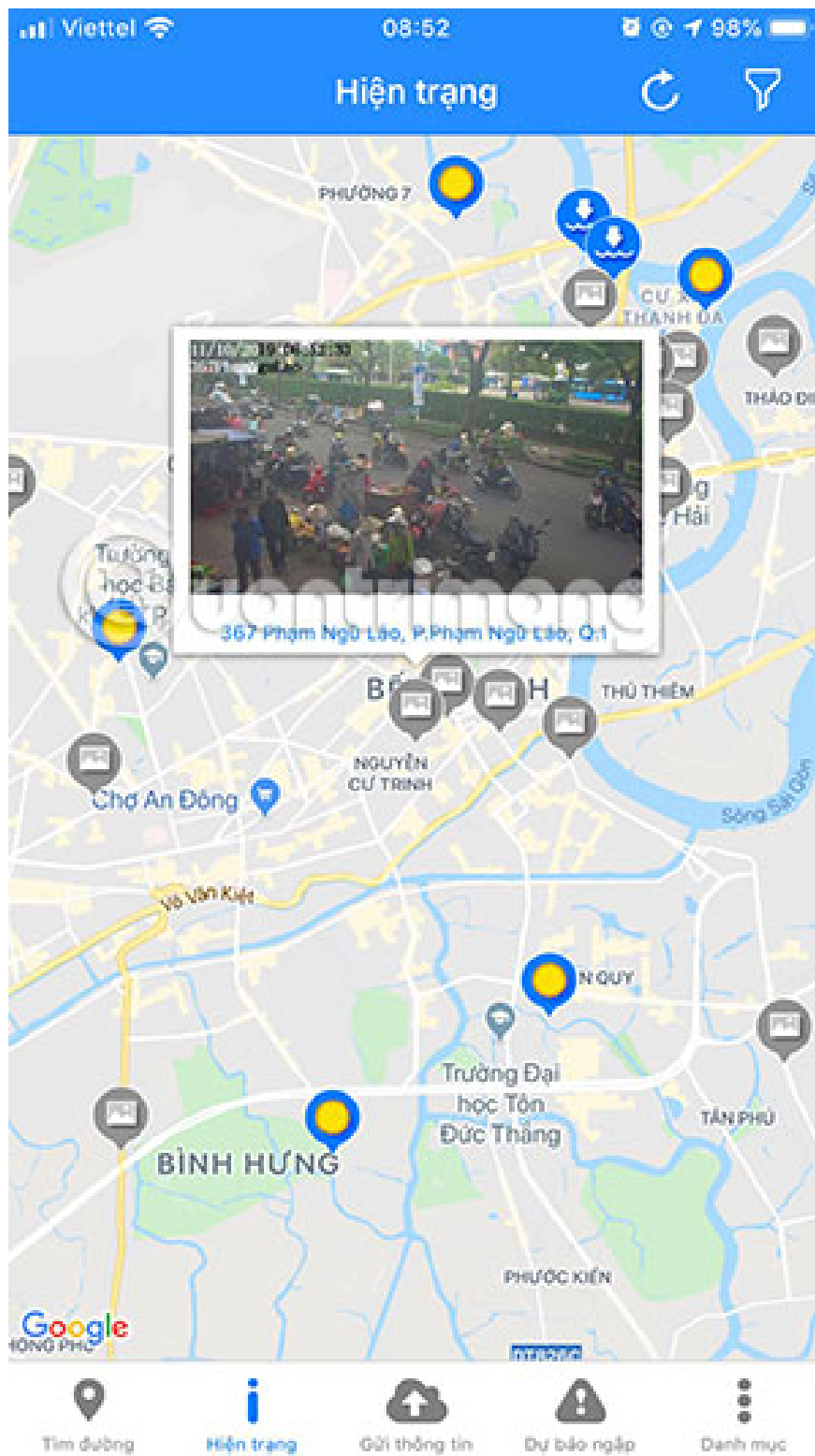
Quan Nhân
Thanh Xuân, Hà Nội, Việt Nam





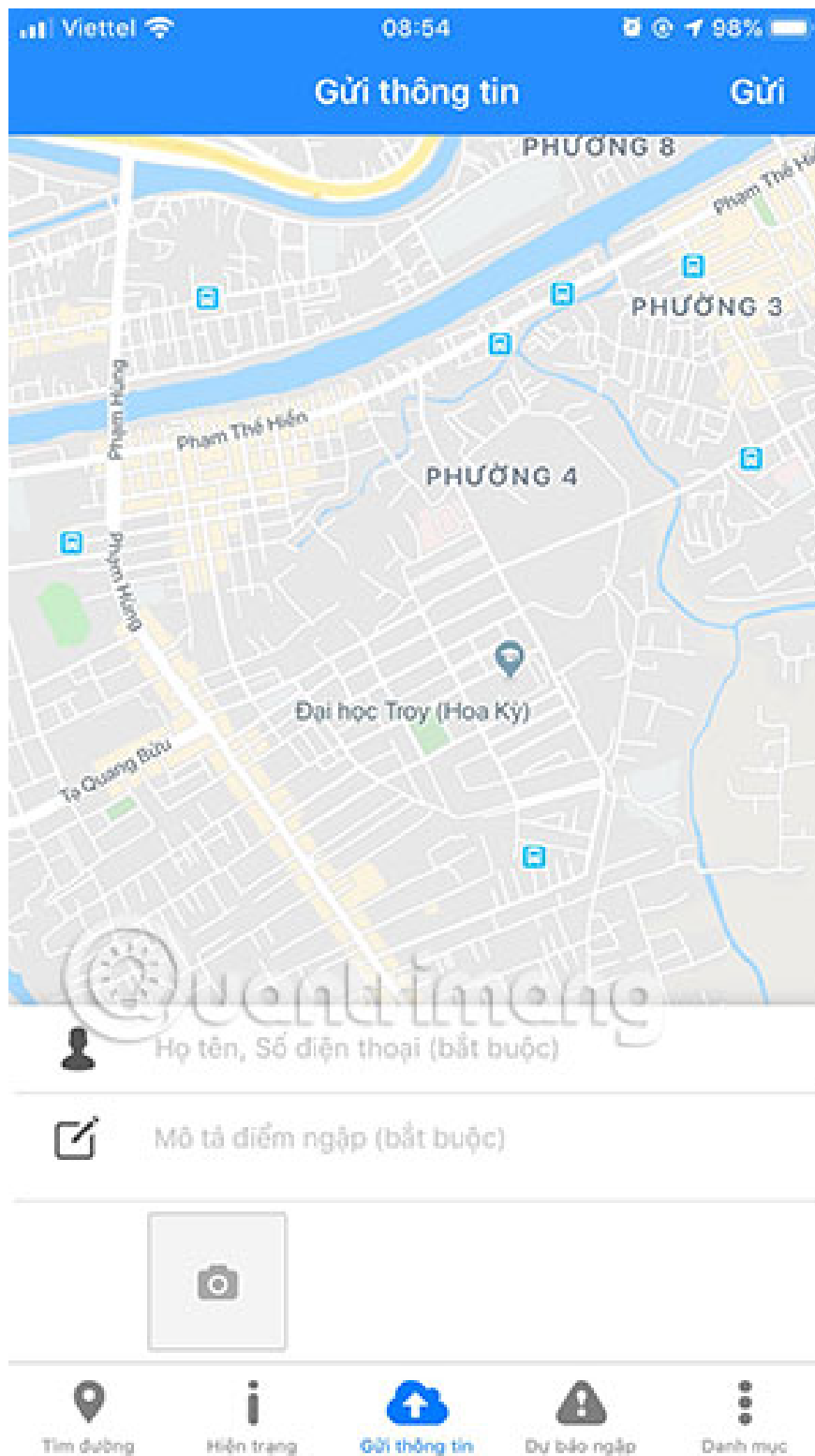
Step 3: The gray icons are locations with constantly updated images, helping users to know the most accurate flood situation of that area every minute.





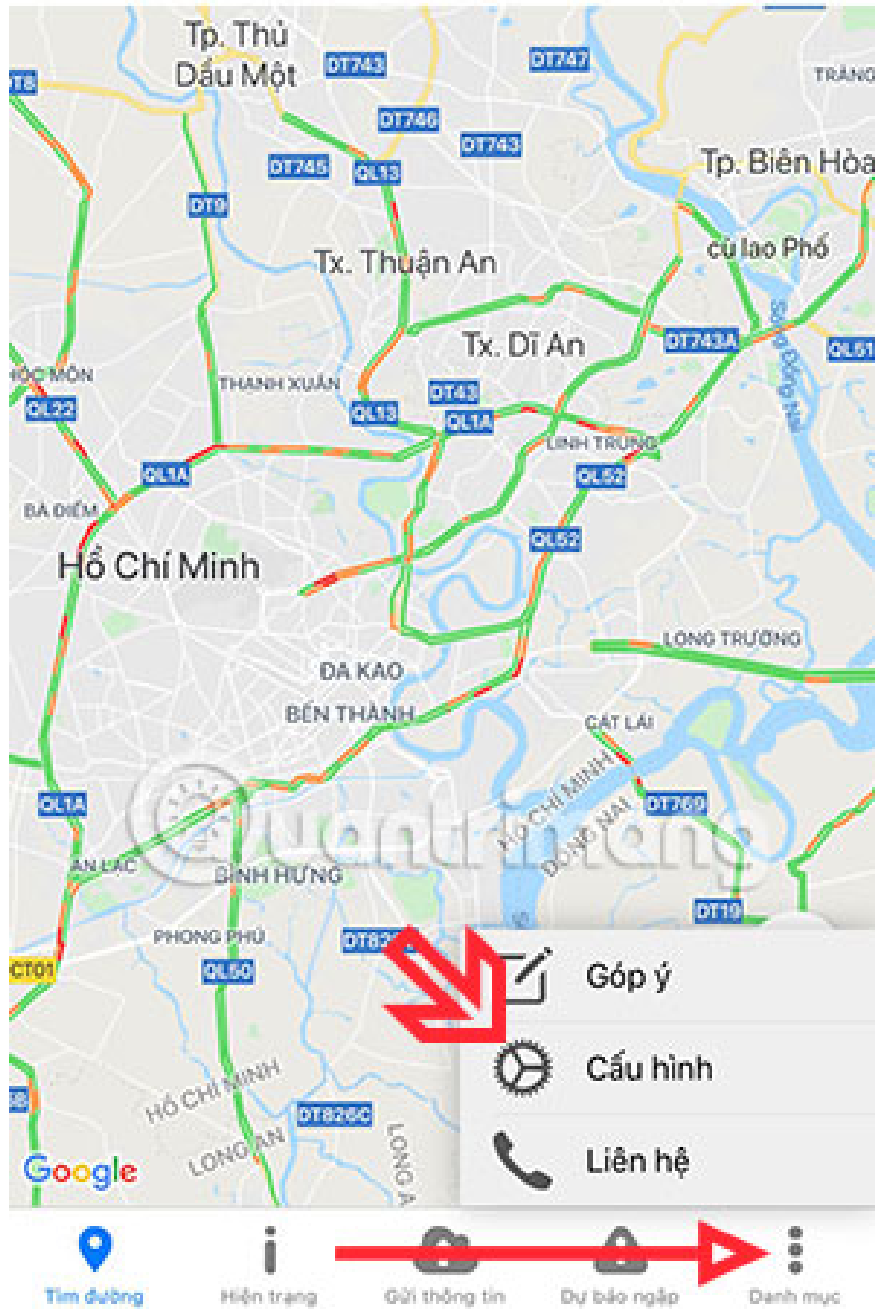
As for the yellow spots, the sun will show the situation. The tide stations attached are tide levels and status.

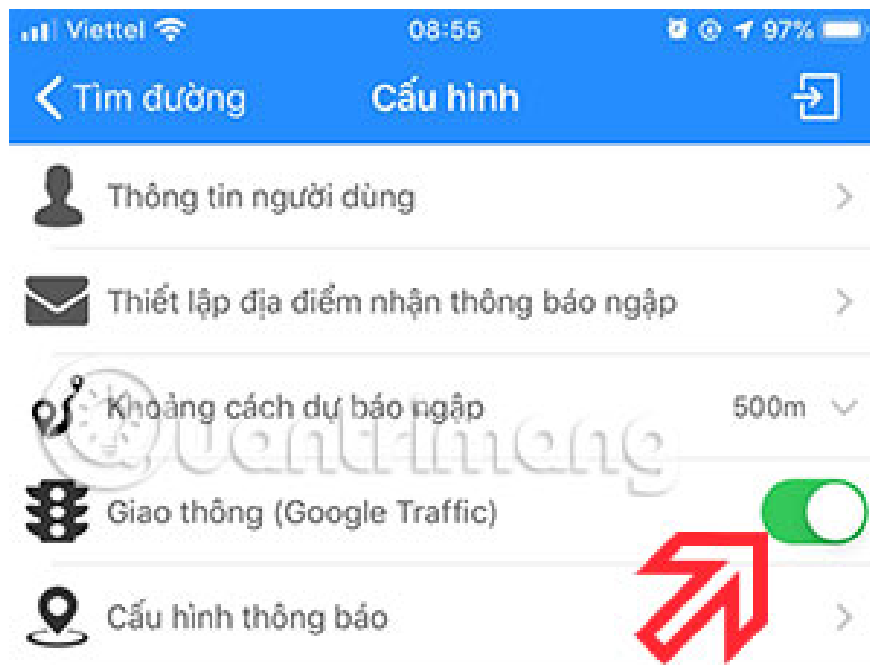




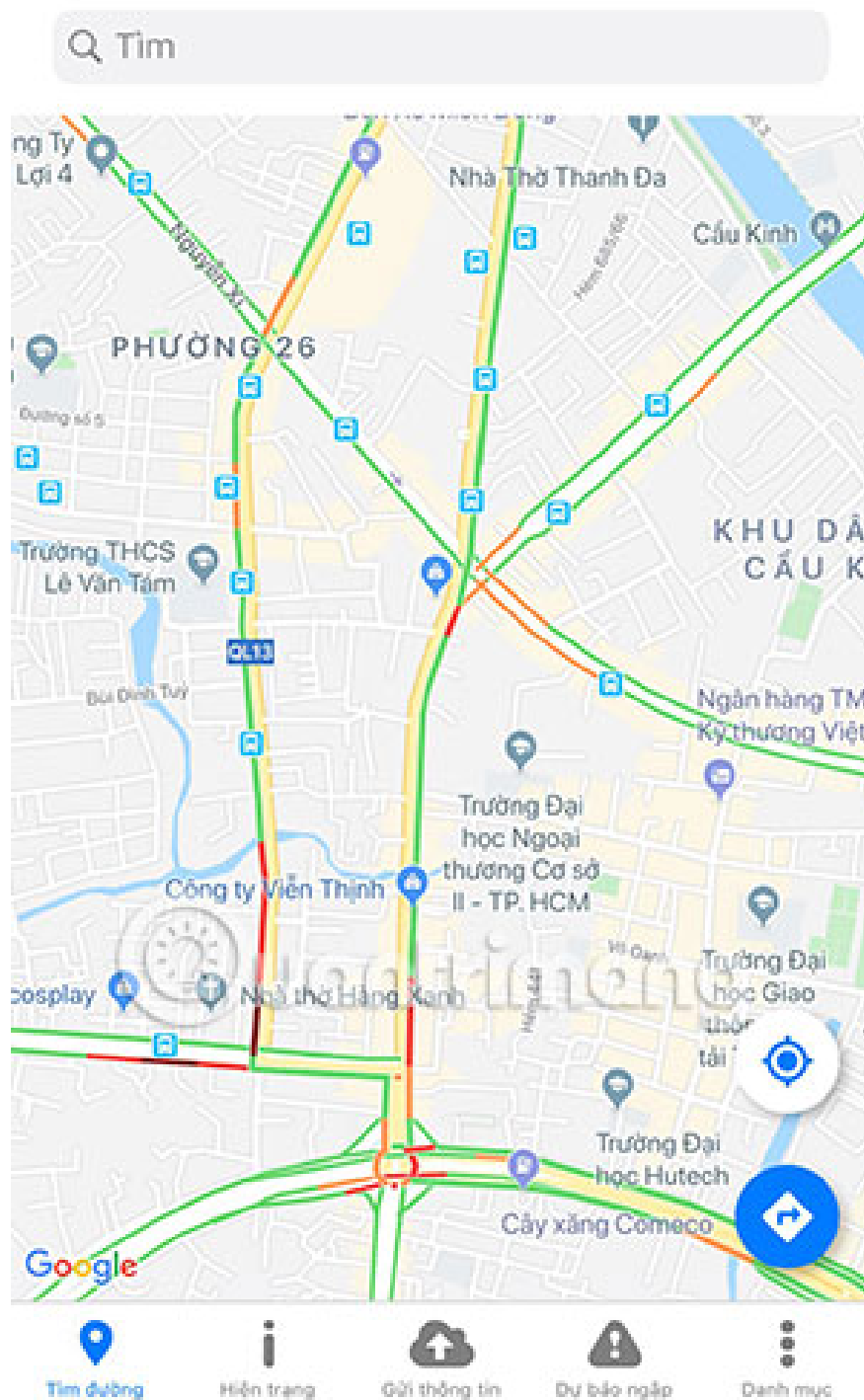
In addition, you will also see the traffic situation of the city by going to Catalog> selecting Configuration. Here you turn on the **Traffic** button (**Google Traffic**) .

Tìm đường





And you will know traffic information across the city, points orange or more are showing signs of congestion. Green is the description of normal traffic conditions.



So besides looking up flooded areas in Ho Chi Minh City, you can also know the traffic information of the whole city.

You finished reading the article "**How to look for flood spots in Ho Chi Minh City on the phone**" edited by the [TipsMake](#) team. We hope this article has provided you with many useful tech tips and tricks. You can search for similar articles on tips and guides. Thank you for reading and for following us regularly.
