

How to find the way to Google Maps for motorcycles

Google Maps adds a route finder for motorbikes, next to cars, buses and walks like before. The distance that Google Maps looks for is extremely accurate and fast, not to be confused with roads for cars.

Google Maps is still the current map application, the only way most users use. And in the updated version, Google Maps has added a feature for motorbikes, instead of just cars, walking, or buses like before.

Thus, it is easier to find a way for motorbikes, not to be confused with roads for cars. The path that Google Maps guides to you is very detailed, avoiding highways or overpasses for cars. Especially, the road for motorbikes will be shorter for cars, because you can go through narrow roads, the lane is banned from cars. The following article will show you how to find a motorbike path on Google Maps.

Note to readers that the directions for motorbikes on Google Maps only apply to the Android version.

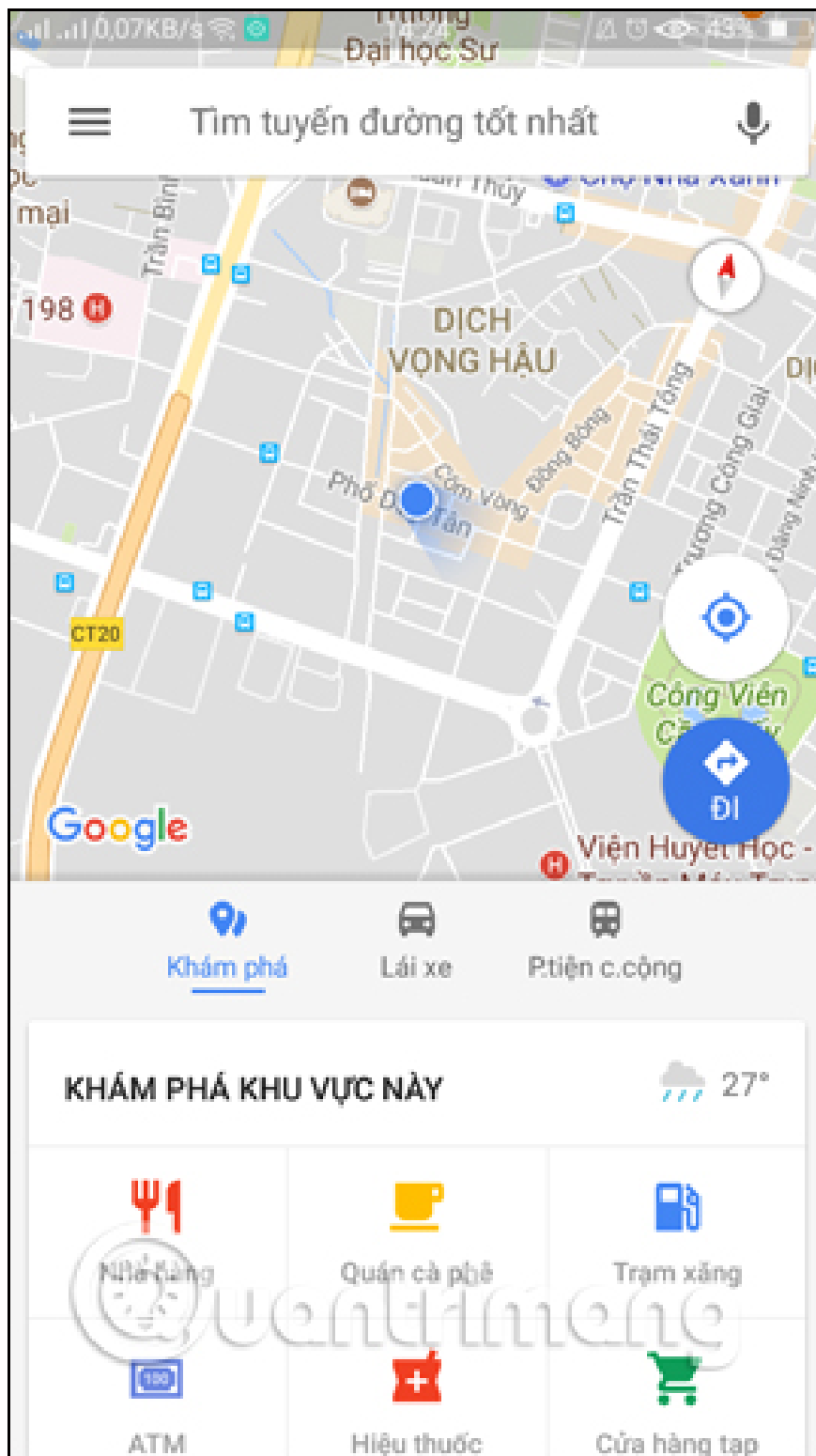
1. How to send Google Maps routes from PC to phone
2. Instructions for sending Google Maps location on PC to smartphone
3. Tips for using Google Maps on Android

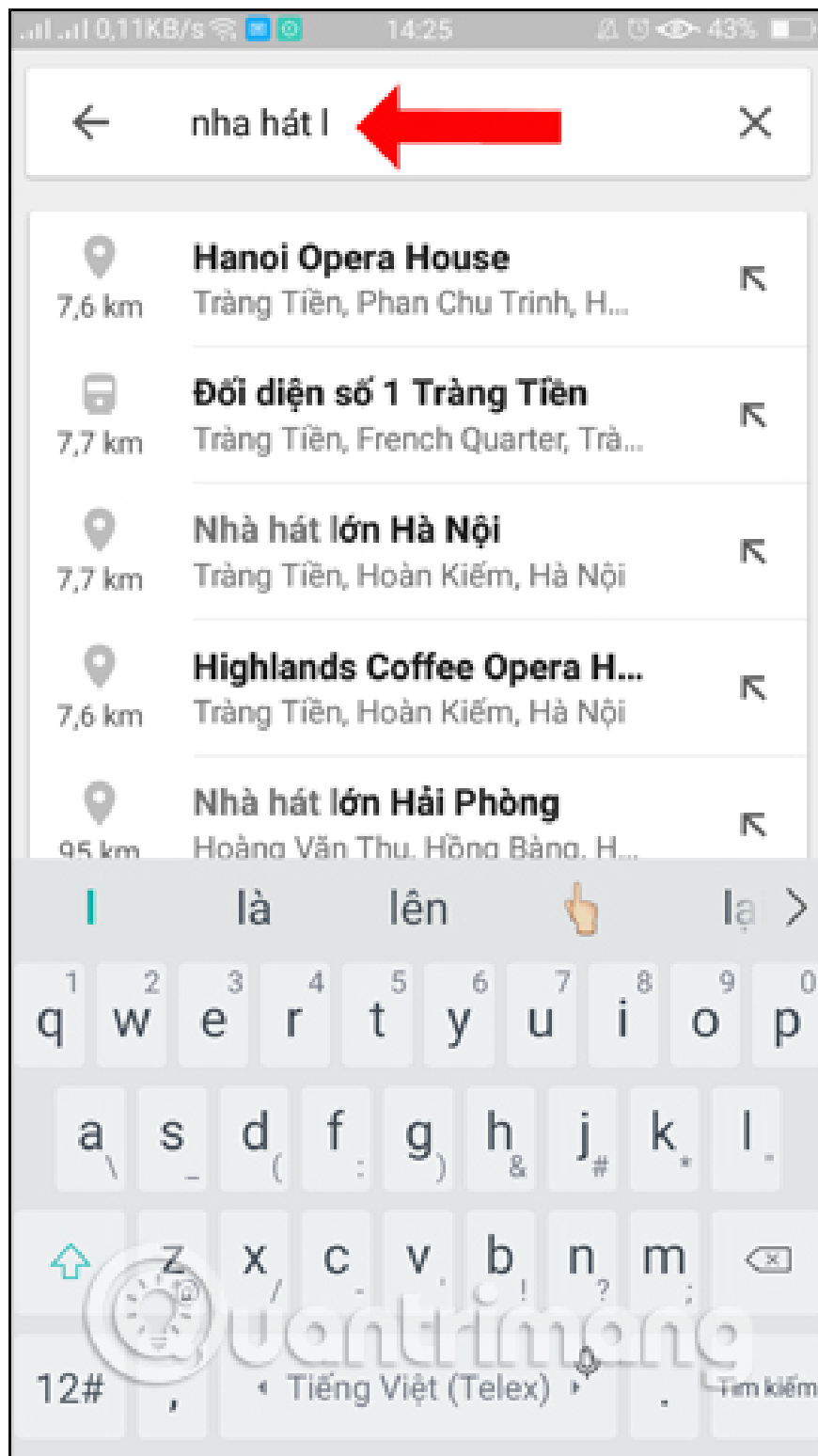
Guide to finding a motorbike route on Google Maps

1. Download Google Maps for Android
2. Download Google Maps for iOS

Step 1:

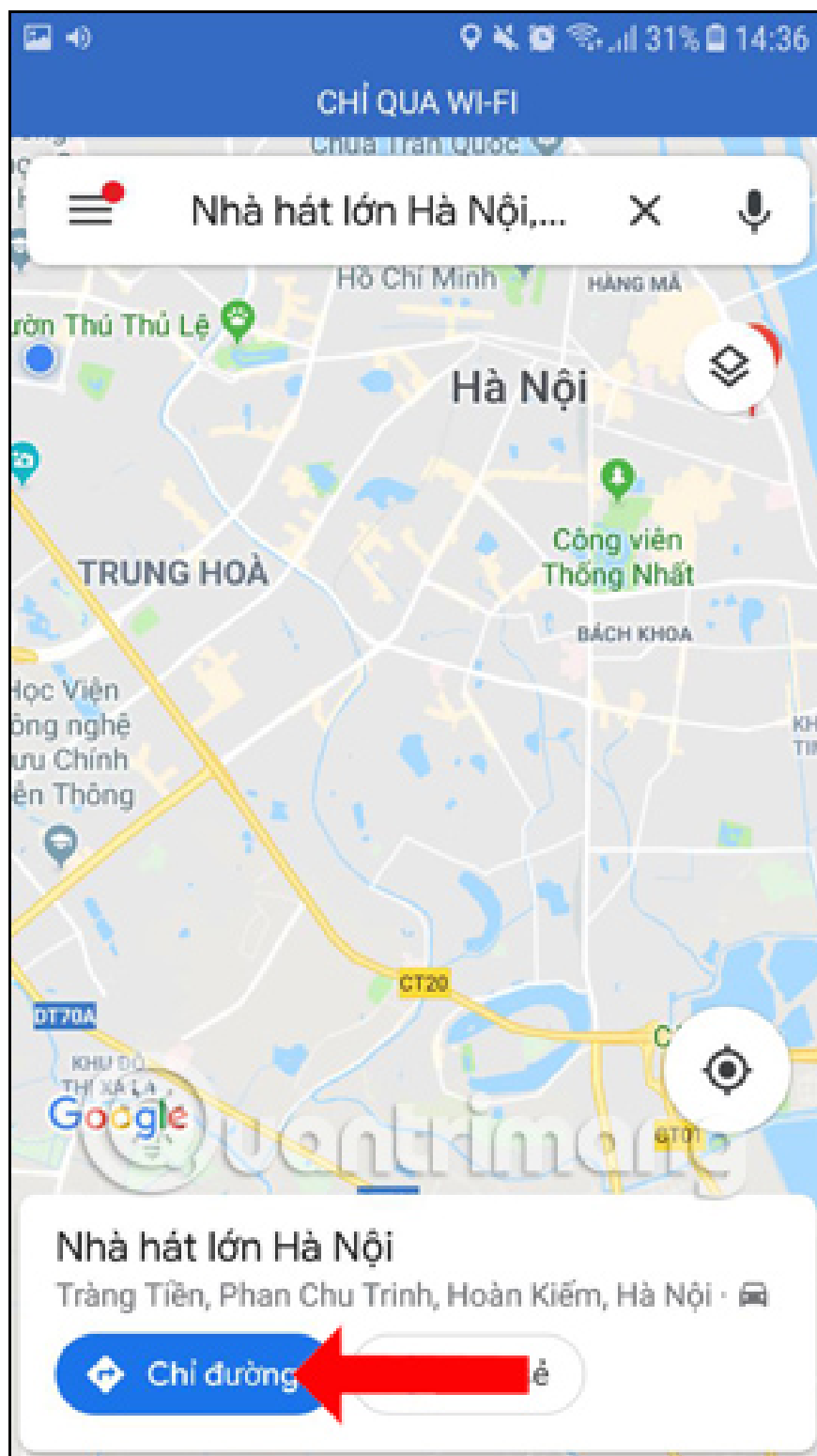
You upgrade the Google Maps application to the latest version and then access it for use. At the application interface click on the top search bar and **enter the location** we need.





Step 2:

You click on your **Location bar** and enter your location, or you can use location positioning to instantly show your location. Then click the **Directions button** below the interface.



Step 3:

Then by default Google Maps will display the route by car, let's tap **the motorcycle icon** . The displayed results will show the route for the motorbike to be searched with the estimated time to reach that location.

CHỈ QUA WI-FI

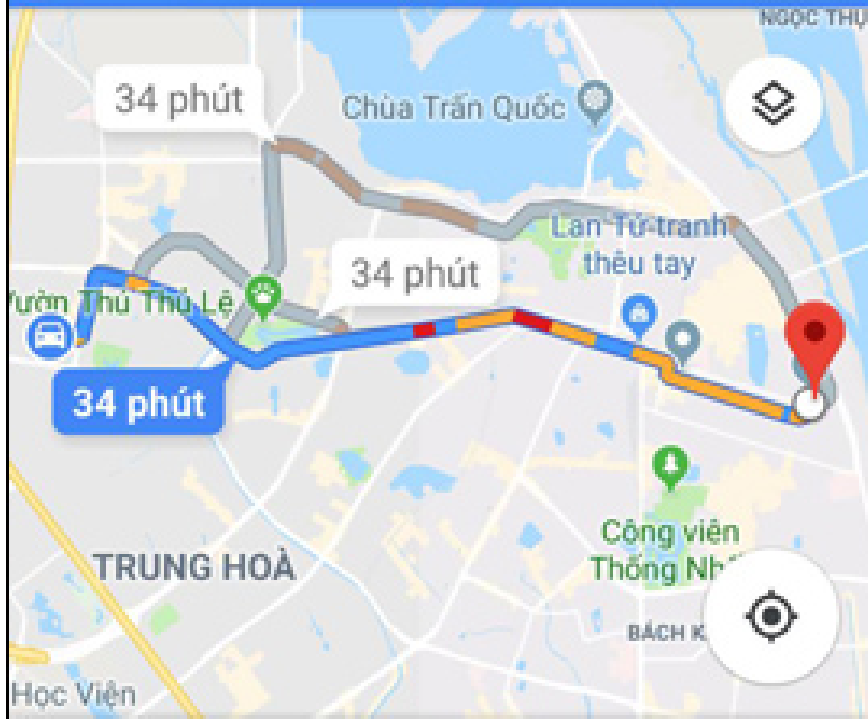
Vị trí của bạn

Nhà hát lớn Hà Nội

34 p

33 p

1 giờ 43

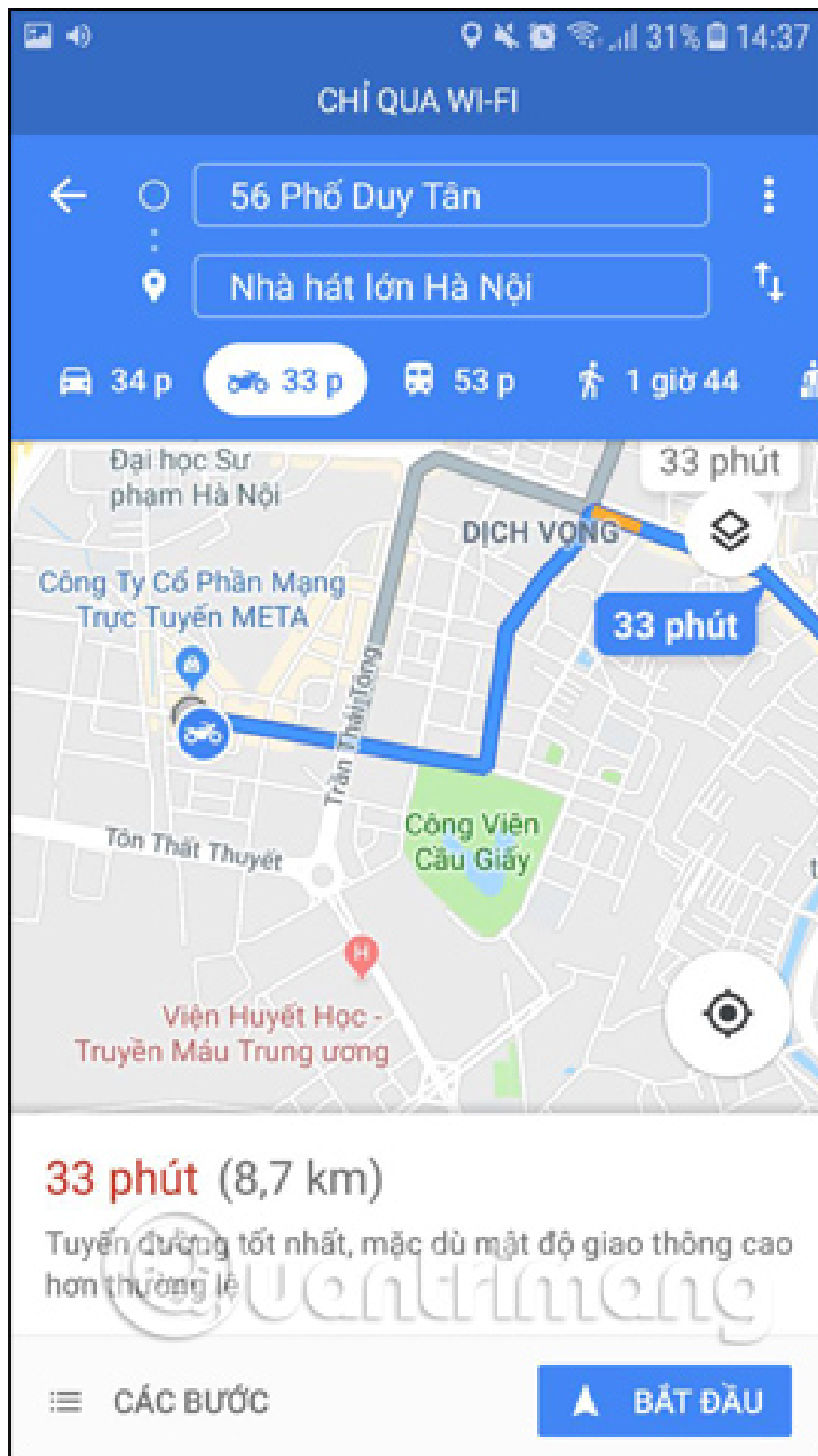


34 phút (8,8 km)

Tuyến đường nhanh nhất, mặc dù giao thông bình thường

CÁC BƯỚC

BẮT ĐẦU



Step 4:

We can move to specific locations on the map to see directions. When you click on the part of time, users will have more detailed directions, each specific direction turns left, turns right where, goes straight and how many places, . Very clear to those who do not know directions may follow.



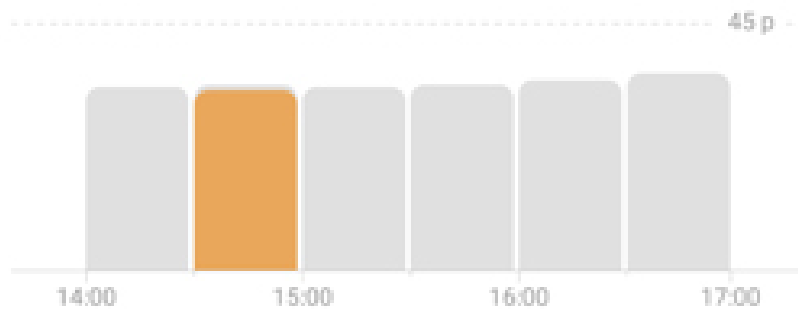
31% 14:38

CHỈ QUA WI-FI

33 phút (8,8 km)

Tuyến đường nhanh nhất, mặc dù giao thông bình thường

Giao thông



Các bước



56 Phố Duy Tân, Cầu Giấy, Hà Nội



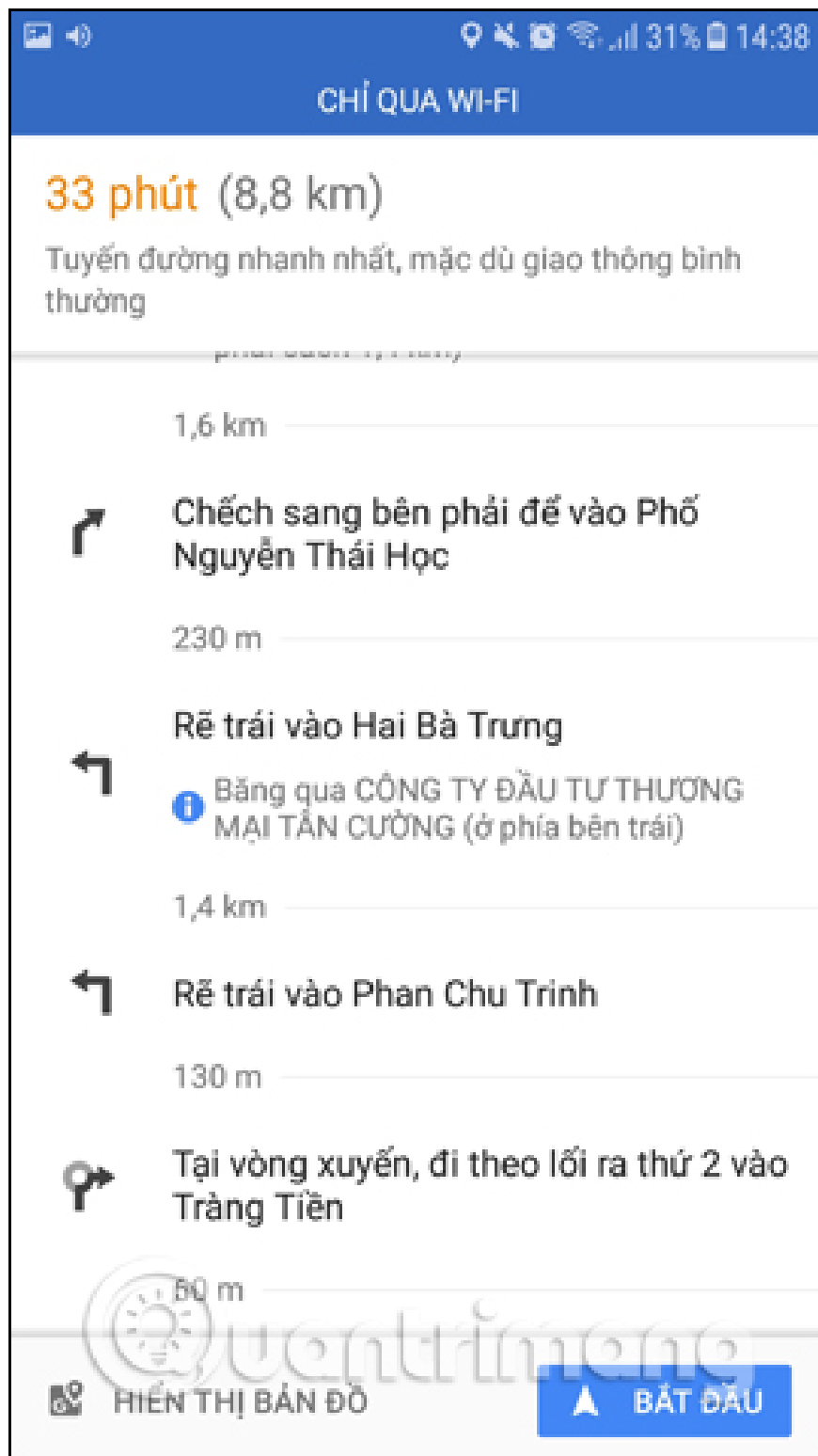
Đi về hướng Đông lên Phố Duy Tân về phía Ngõ 36 Duy Tân



HIỂN THỊ BẢN ĐỒ



BẮT ĐẦU



Thus, with the directions on Google Maps motorbikes, we will know the directions faster than cars, do not go astray, do not go the wrong way for cars. Each position in the path will be detailed and clear. Hope this feature will quickly apply on Google Maps for iPhone

See more:

1. Infinite zooming on Google Maps

2. Instructions for Mario to be a guide on Google Maps
3. How to use Google Maps without wasting space

I wish you all success!

You finished reading the article "**How to find the way to Google Maps for motorcycles**" edited by the [TipsMake](#) team. We hope this article has provided you with many useful tech tips and tricks. You can search for similar articles on tips and guides. Thank you for reading and for following us regularly.