

14 strange images found on Google Maps make you confused

Join us to explore 14 strange images found on Google Maps that make you confused!

1. 26 "moments" without photoshop still surprised viewers
2. 25 "twisted brain" photos make you look back several times
3. 21 beautiful photos you should see right away

Google Maps is known to be the most popular and useful online tool in helping us find places around the globe. However, sometimes Google Maps's massive map database " *accidentally* " shows users many strange corners of the world that you never thought could happen. If you have a rich imagination and a detective's thoughts, this can be a great entertainment for you.

We have found **14 most controversial images found on Google Maps that confuse you** . One of them is explained by science, while others are still hidden by mystery.

1. Coca Cola logo on the mountain



@google

The largest Coca-Cola logo in the world is made on a ridge near the city of Arica, Chile. This logo was created on the occasion of the 100th anniversary of Coca-Cola's establishment in 1986 with 70,000 empty Coca-Cola

bottles.

2. The mysterious pyramid was discovered in Antarctica



@google

Pyramid structure hidden in the snow in Antarctica still causes much controversy in public opinion. Proponents of this hypothesis suggest that this is due to the extreme connection of the Third Antarctic Empire. Besides, many theories suggest that this may be the remnant of the legendary Atlantis empire.

3. The yacht sits between skyscrapers



@google

In fact, this " *yacht* " is a commercial center in Hong Kong. This yacht looks magnificent and stands out even more than 100 times when lighted up at night.


4. Giant footprints



@google

The strange labyrinth like the footprint of this giant is located in a small village near Hampshire County, UK. This is the longest labyrinth in the UK about 377 feet (*nearly 115 meters*).

5. Gulliver on the roof



@google

This is one of the most exotic children's playgrounds in the world located in Valencia, Spain. With a strange presentation, secret passage and a large bench for parents, this structure looks like an amusement park.

6. How to revenge 'ahole' your neighbors



@google

The quarrel between the two neighbors began in 2009, one of them gave a strange way to avenge the enemy: he cut it into the word " AHOLE " on a field with the arrow pointing to the house of the customer. neighborhood with the connotation of subtly. Really creative right?


7. "Alien" cat



@google

This "alien" cat image is believed to date up to 9,000 years. It is located in one of the driest places in the world - the Atacama desert, where there are no rain drops for centuries. One theory is that this cat is "coming from" another world, but until now, the origin of the picture is still unknown.

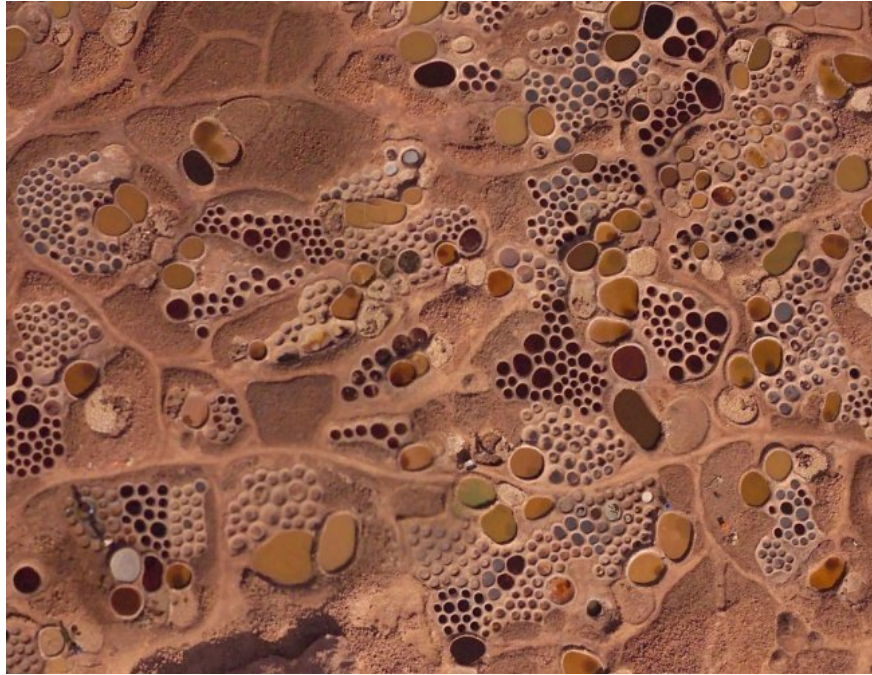
8. Huge aircraft collection



@google

The old and new giant aircraft collection you are seeing is lined up side by side in an airport museum in Belgrade. Visitors can tour around planes like " *tiny people* " and see firsthand every detail. It is known that this museum owns more than 200 planes, including fragments of " *Stealth* " fighter aircraft of the United States and F-16.

9. Salt factory



@google

This is a small village in Niger with 50 households living and their main occupation is the exploitation of salt from mud ponds. Each pond is filled with water, in which salt is placed in special clay parts. Salt water is then filtered and filtered. Salt crystals can be seen after water evaporates.

10. Turkish flag



@google

The giant flag of the Turkish Republic was found on the slopes of the Kyrenia Mountains, *Cyprus* . You can see the republic's motto next to the flag: " *It is very happy to have someone say: I am Turkish!* " This is a statement that appeared in **Mustafa Kemal Atatürk** 's speech. , takes place during the 10th anniversary of the Republic of Turkey.

11. Alien spaceship



@google

Seems like an alien spaceship landed in Texas, right? In fact, this is just a tourist attraction, designed by Finnish architect Matti Suuronen in the 60s of the last century. This architecture is called **Futuro House** in the hope that it will be a model house in the future. Up to now, there are about 30 Futuro House houses worldwide.


12. Antarctica separates South America



@google

This is a problem discovered on Google controversial big. Some scientists believe that the separation of these two continents is caused by a giant meteorite hitting the Earth.

13. The man waved in Australia



@google

In fact, the image of this funny, waving man is an ordinary pontoon bridge for children in Gold Coast, Australia. And it's part of a nearby children's amusement park.


14. Giant crab



© weirdwhitstable.co.uk

Satellite imagery once recorded a giant crab drifting to the coast of Whitstable, Kent, England immediately spread dizzy when receiving attention and online sharing from netizens. The crab is 50 ft (*more than 15 meters*) in size and should be favored as " *Crabzilla* ".

Google's secret work facility on Mars



© google

Google confuses users with a mysterious space built between endless deserts. Even, some even believe that this is a working facility built on Mars taken with cameras. **However, if you look closely inside this room, it will be clearly just a Google data center.**

See also: "Earth's old and present" photos: How has the earth changed during the last 100 years?

Having fun!

You finished reading the article "**14 strange images found on Google Maps make you confused**" edited by the [TipsMake](#) team. We hope this article has provided you with many useful tech tips and tricks. You can search for similar articles on tips and guides. Thank you for reading and for following us regularly.

